




**APPENDIX B**

This map is based upon Ordnance Survey material with the permission of Ordnance Survey on behalf of the Controller of Her Majesty's Stationery Office. © Crown Copyright. Unauthorised reproduction infringes Crown copyright and may lead to prosecution or civil proceedings. 100019238 0009

-  Footpath MR350 to be deleted
-  Footpath MR350 to be added
-  Unaffected Routes



Scale 1:2,500

## Highways Act 1980, Section 119 Proposed diversion of Public Footpath MR350 (part), Plaxtol

Linda Davies  
Environment & Waste Director

